
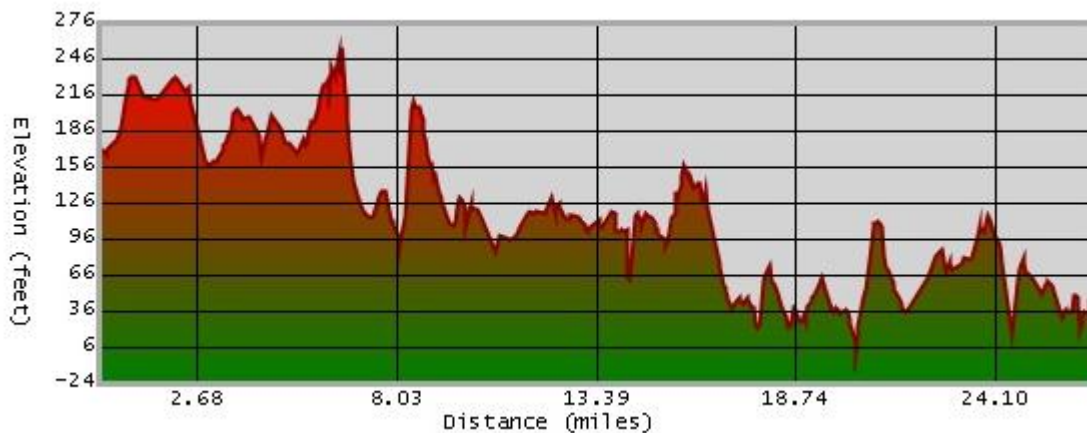
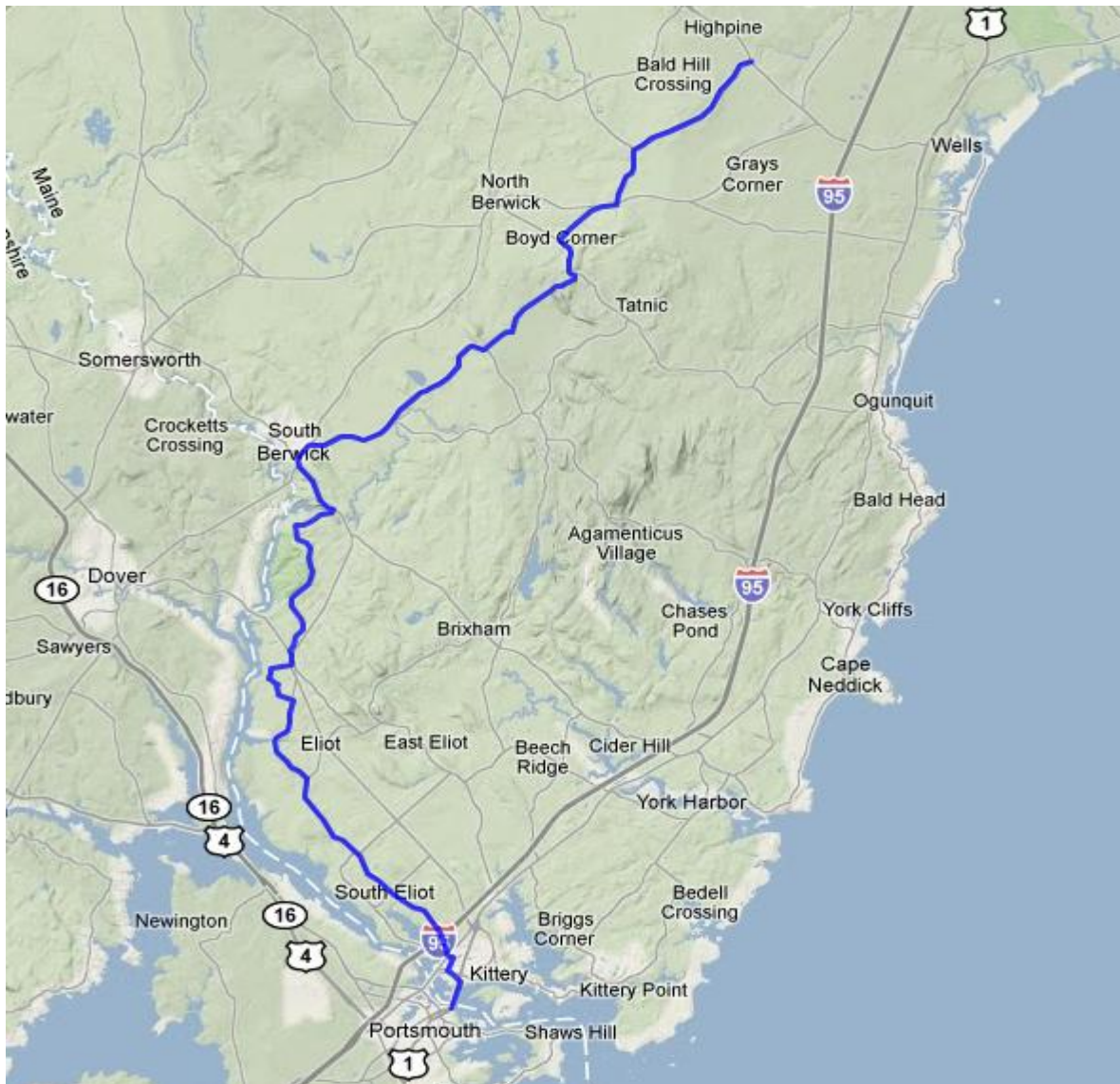




East Coast
Greenway

Wells, ME to Portsmouth, NH: 27.17 mi
East Coast Greenway cue sheet no. S080-20100305
Created with 



Navigation instructions: Wells, ME to Portsmouth, NH

Distance	Instruction		Distance to next
0.00 mi	Start	Bragdon Rd & ME-109/Sanford Rd	Then go 2.87 mi
2.87 mi	Turn Left	To stay on Bragdon Rd	Then go 1.15 mi
4.02 mi	Turn Right	N Berwick Rd/ME-9	Then go 0.27 mi
4.29 mi	Bear Left	Boyd Rd	Then go 0.59 mi
4.88 mi	Straight	Continue onto Finson Rd	Then go 0.45 mi
5.33 mi	Turn Left	Boyds Corner Rd	Then go 0.83 mi
6.16 mi	Turn Right	Thurrell Rd	Then go 1.70 mi
7.86 mi	Turn Right	Gray Rd/Great Hill Rd	Then go 0.65 mi
8.51 mi	Turn Right	Hooper Sands Rd	Then go 0.16 mi
8.67 mi	Bear Left	Knights Pond Rd	Then go 2.27 mi
10.94 mi	Straight	Continue onto Agamenticus Rd	Then go 1.63 mi
12.57 mi	Bear Left	Continue onto ME-4 S/Portland St	Then go 0.52 mi
13.10 mi	Turn Left	Dow Hwy/ME-236	Then go 1.08 mi
14.17 mi	Turn Right	Brattle St	Then go 0.75 mi
14.92 mi	Straight	Continue onto Vaughans Ln	Then go 0.03 mi
14.96 mi	Bear Left	Oldfields Rd	Then go 2.89 mi
17.85 mi	Turn Left	Dover-Eliot Rd/ME-101	Then go 0.16 mi
18.02 mi	Bear Right	Dow Hwy/ME-236	Then go 0.11 mi
18.13 mi	Turn Right	Heron Cove Dr	Then go 0.58 mi
18.71 mi	Turn Left	Houde Rd	Then go 0.21 mi
18.92 mi	Turn Right	Worster Rd	Then go 0.49 mi
19.42 mi	Turn Right	ME-103/State Rd	Then go 3.74 mi
23.16 mi	Straight	Continue onto State Rd (ME-103 goes to the right)	Then go 1.37 mi
24.53 mi	Straight	Continue onto Dennett Rd	Then go 1.35 mi
25.88 mi	Straight	State Rd joins ME-103	Then go 0.15 mi
26.03 mi	Straight	Continue onto Old Post Rd/ME-103	Then go 0.09 mi
26.12 mi	Straight	Continue onto Cook St/ME-103	Then go 0.17 mi
26.29 mi	Turn Left	Government St/ME-103	Then go 0.33 mi

26.62 mi	Turn Right	Hunter Ave	Then go 0.13 mi
26.75 mi	Straight	ME-1 (Cross Memorial Bridge into New Hampshire)	Then go 0.42 mi
27.17 mi	Stop	Memorial Bridge (New Hampshire side)	

East Coast Greenway cue sheets can be downloaded at no cost from greenway.org/maps. Please submit corrections or other comments at greenway.org/maps.