

PRESENTATION

Emerging Technology = Emerging Trail Users

How EBikes and Electric and Autonomous Vehicles are
Effecting Trail Development



Mobility + Change



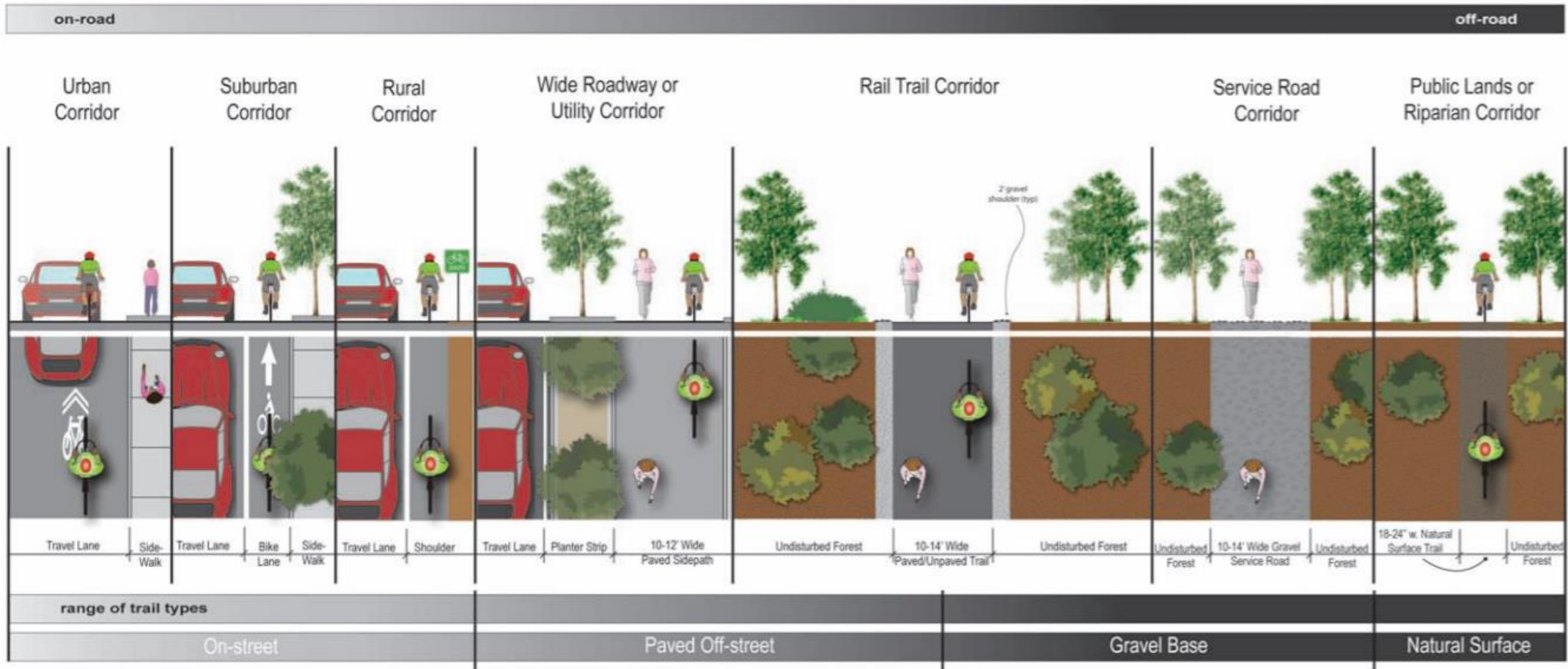






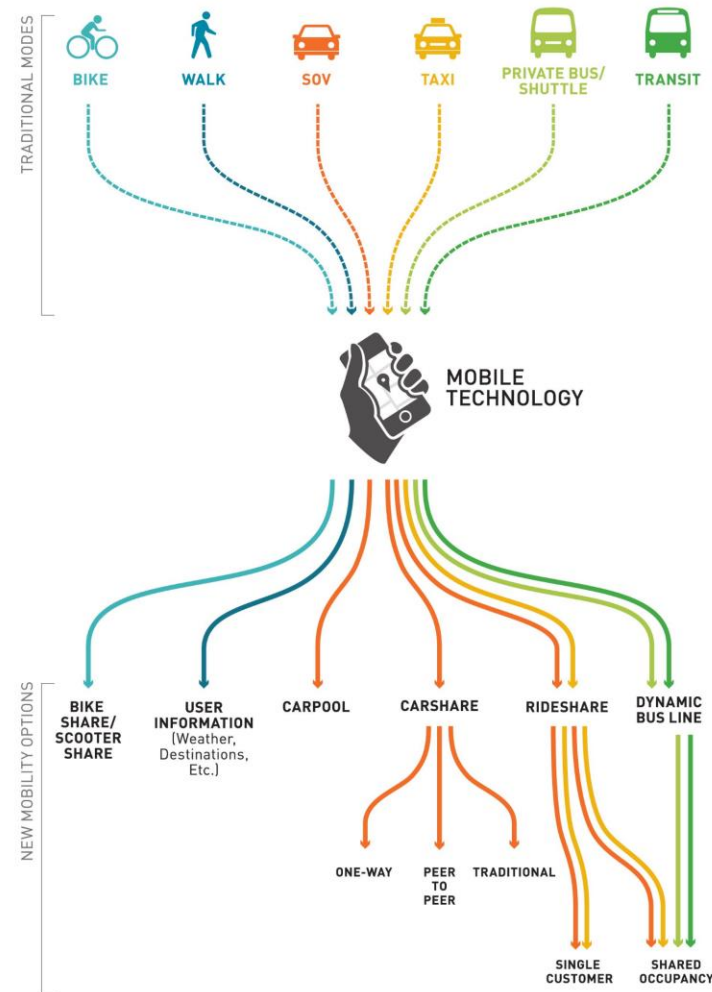
What are Trails and New Mobility?

What is a trail?



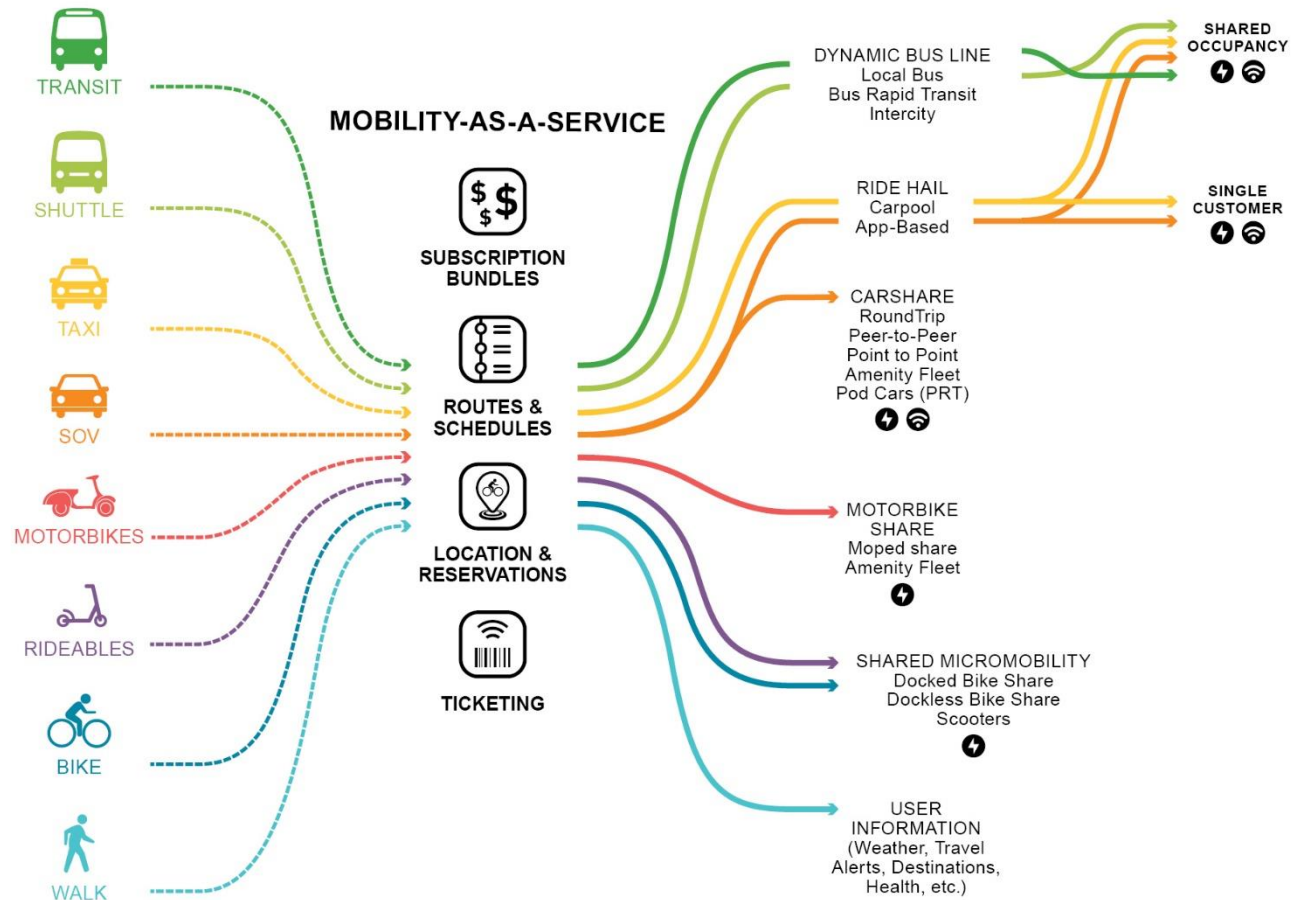
What is New Mobility?

Transportation services that are enabled, defined, or redefined by digital technology.



New Mobility Traits

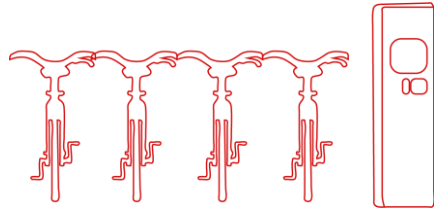
- Smart phone enabled
- Real-time
- Point-to-point
- On-demand
- Shared
- Electric




New Mobility Forms



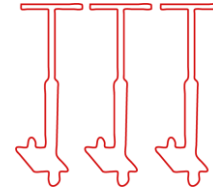
e-bikes



bikesharing



e-scooters



scooter sharing



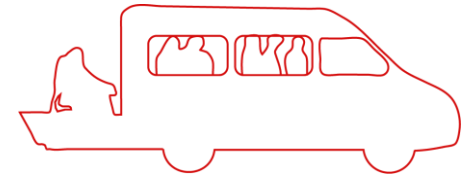
carsharing



ridesharing

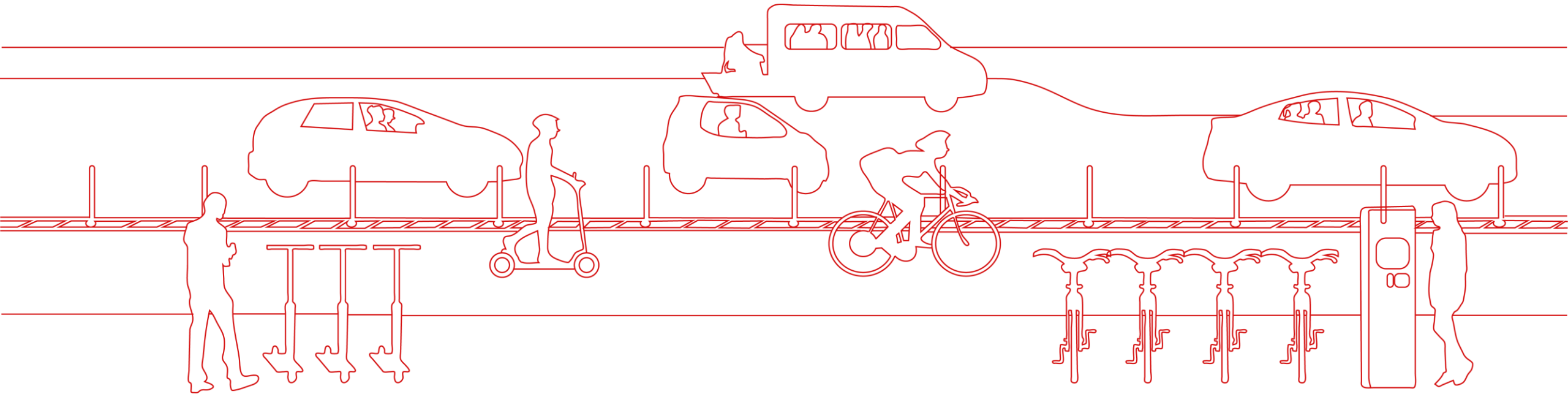


ridehailing



microtransit

Expanded Options



alta
INNOVATION LAB

Definitions: LSAV

Low Speed Autonomous Vehicles

- Operate at speeds lower than 25-35 mph
- Operate on fixed routes, off street or in specific areas or zones
- Some are NEV's that have been adapted to be autonomous vehicles



Definitions: HSAV

High Speed Autonomous Vehicles

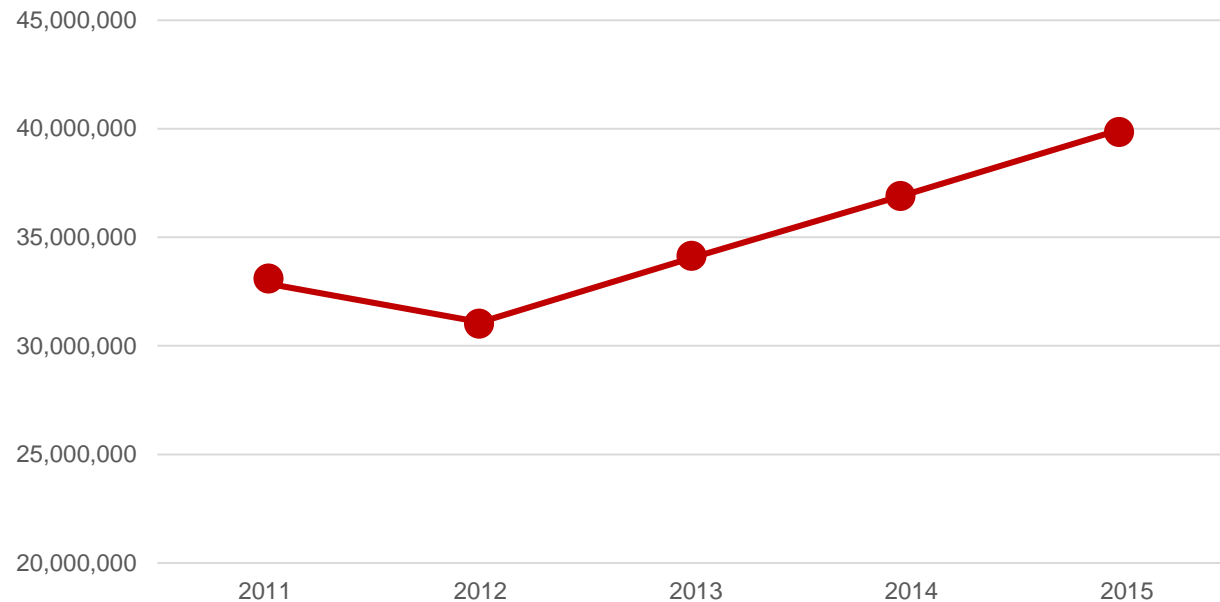
- Operate up to or exceeding highway speeds
- Mix with vehicular traffic on typical roadways (depending on the state and test-case scenario)
- Not for use on paths or off-street conditions





Trail Disruption

Growing Use



global e-bike sales increased 20% from 2011 to 2015

SOURCE: *Fishman and Cherry, 2015*

of **shared micromobility trips** in US **doubled** from 36 million in 2017 to 86 million in 2018

SOURCE: *NACTO*


Ridesourcing revenue expected to **grow 75%** from 2018 to 2022

SOURCE: *Statista, 2018*

New Trail Users




New Devices



Competing Needs



New Trail Design





Framework to Manage Change

Approach to Change

**Make
Room**

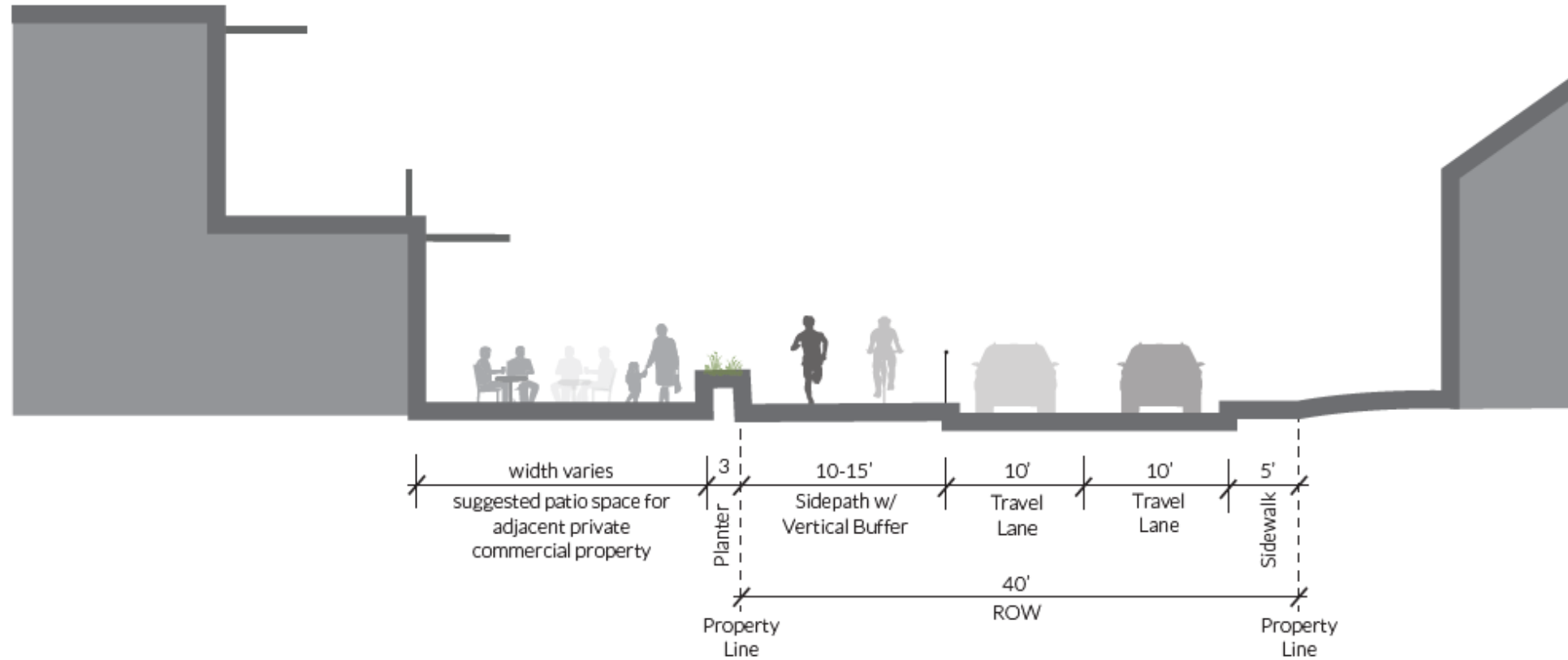
**Test It
Out**

**Measure
the Right
Outcomes**



alta
INNOVATION LAB

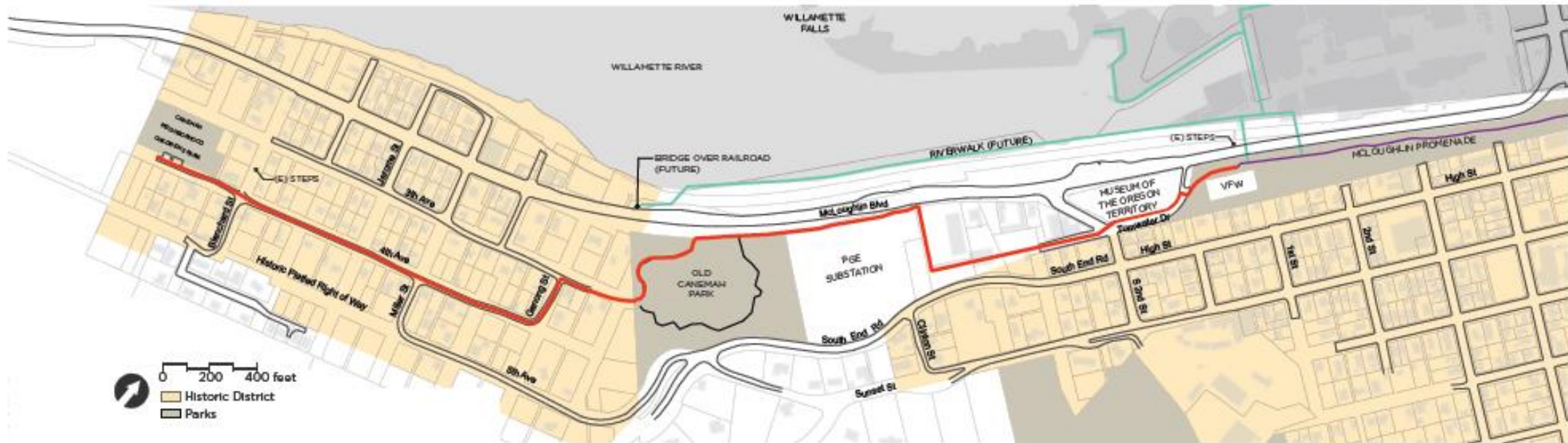
Make Room



Test it Out
















Measure the Right Outcomes



EVALUATION MATRIX

○ Not Advisable ◐ Major Constraint ◑ Moderate Constraints ◒ Minor Constraints ● Optimal

QUALITY			SAFETY		PROPERTY		CONSTRAINTS		OVERALL EVALUATION		RECOMMENDATIONS		
QUALITY OF EXPERIENCE	WILLAMETTE FALLS VIEWS	ALL AGES & ABILITIES	VEHICLE CONFLICT RISK	CRIME RISK	HISTORIC DISTRICT	CANEMAH IMPACTS	PROPERTY IMPACTS	GEOTECH CONSTRAINTS	ENVIRONMENTAL IMPACTS	OVERALL SCORE	ORDER OF MAGNITUDE COST	INTERIM RECOMMENDATION	PERMANENT RECOMMENDATION
											\$2.1 - \$2.6 M		

New Mobility + Trails Principles



**PRIORITIZED
USES**




**SAFE BY
DESIGN**



**POINT-TO-POINT
TRIPS**




MULTIMODALISM



**COMPLETE
NETWORKS**



**DIGITAL
INFRASTRUCTURE**



ADAPTABILITY



**OUTCOMES
BASED**



alta
INNOVATION LAB

New Mobility + Trails Principles



**PRIORITIZED
USES**



New Mobility + Trails Principles




**SAFE BY
DESIGN**



New Mobility + Trails Principles



**POINT-TO-POINT
TRIPS**



New Mobility + Trails Principles



MULTIMODALISM



New Mobility + Trails Principles



**COMPLETE
NETWORKS**

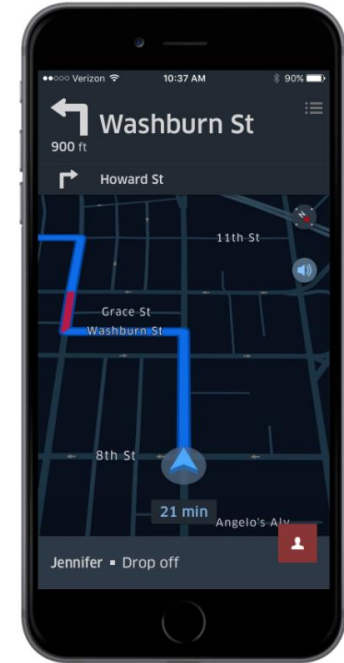
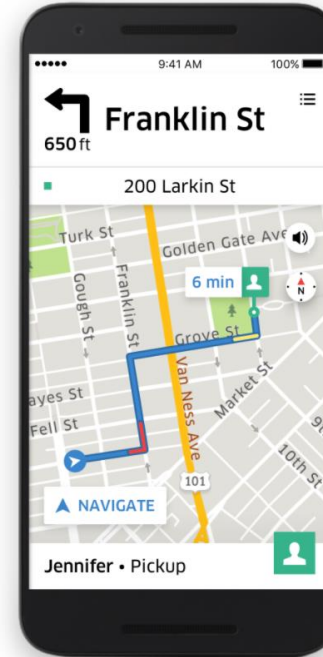
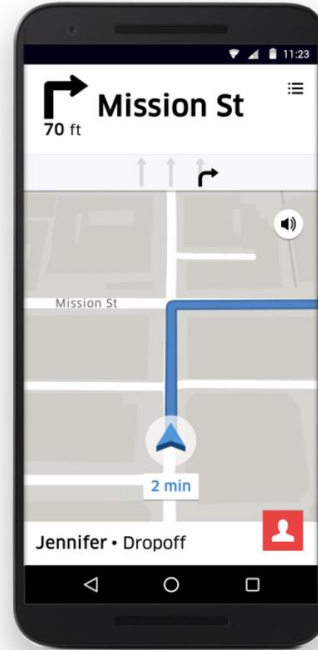


alta
INNOVATION LAB


New Mobility + Trails Principles



**DIGITAL
INFRASTRUCTURE**



New Mobility + Trails Principles



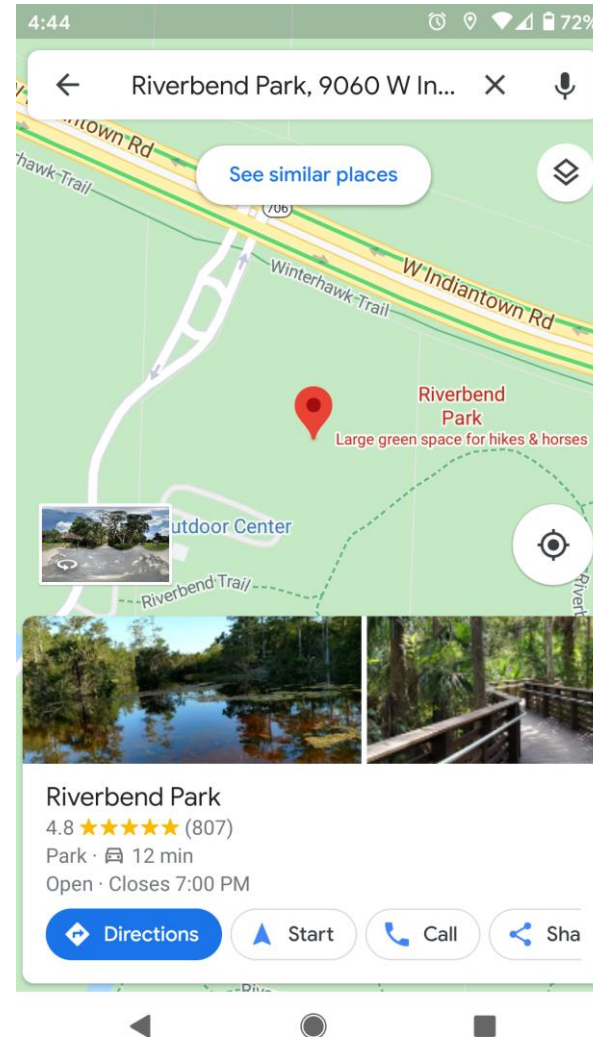
ADAPTABILITY



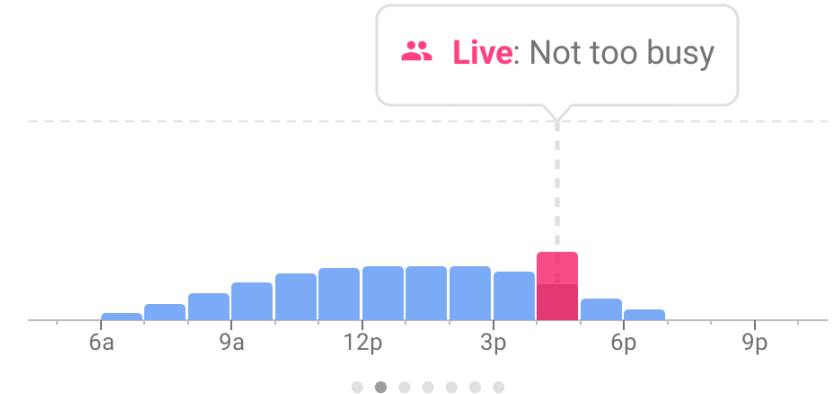
New Mobility + Trails Principles



**OUTCOMES
BASED**



Popular times: Mondays



People typically spend up to **1.5 hours** here

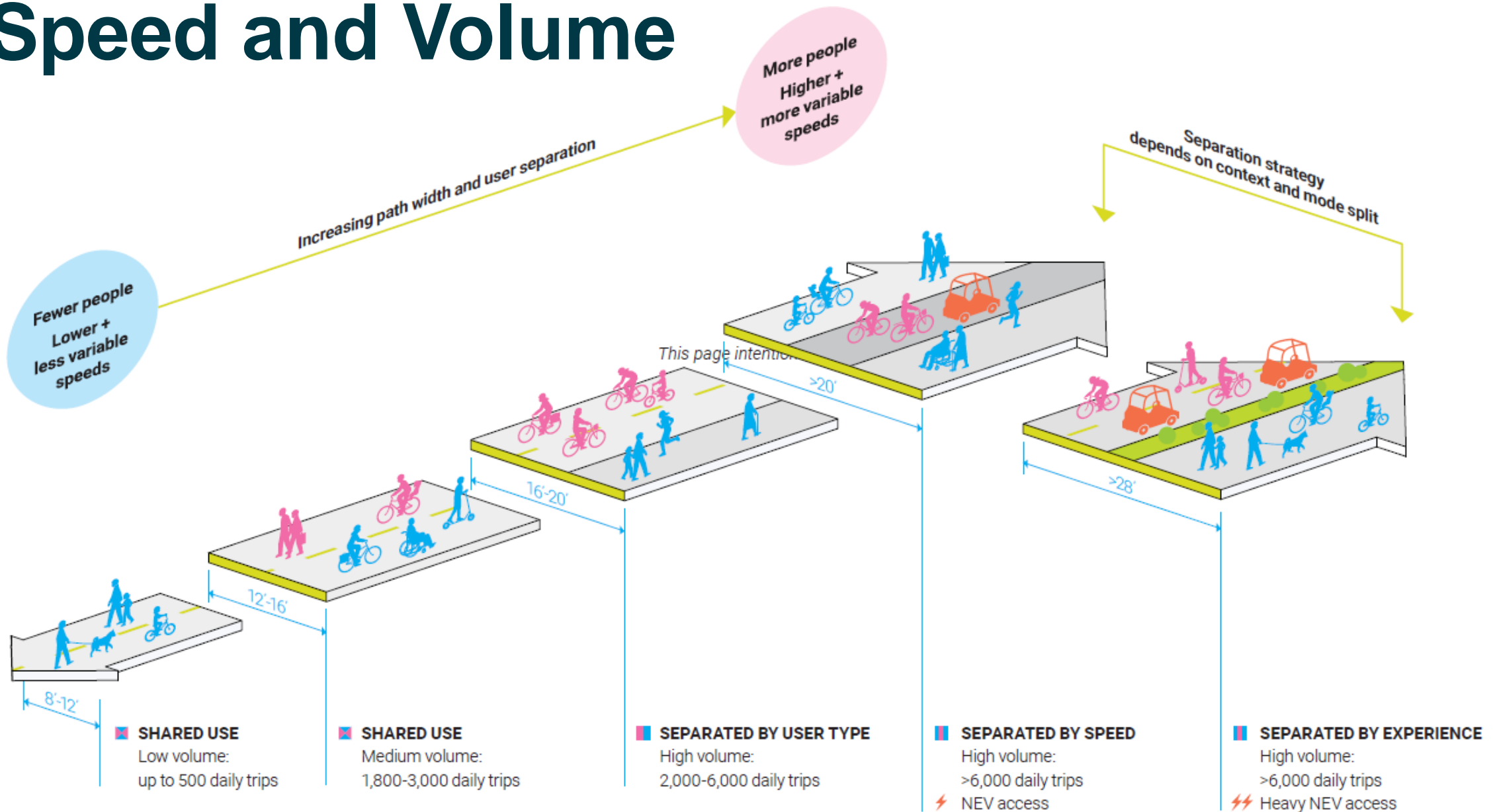


New Mobility + Trails Design Criteria

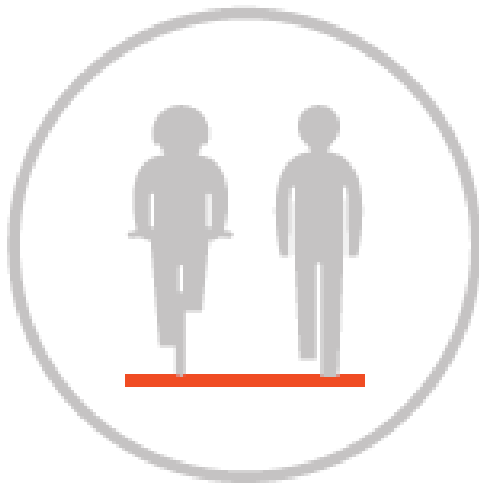
Vehicle Use



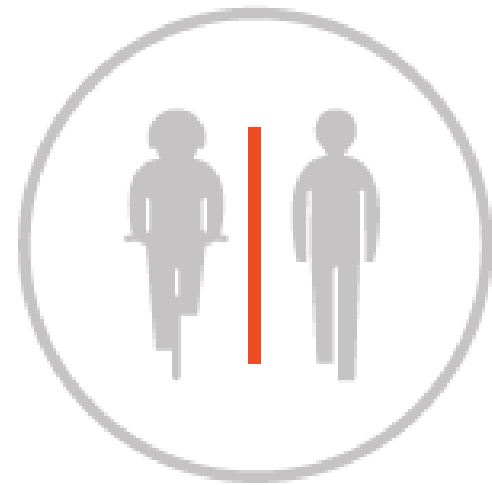
Speed and Volume



Experience and Users



Shared

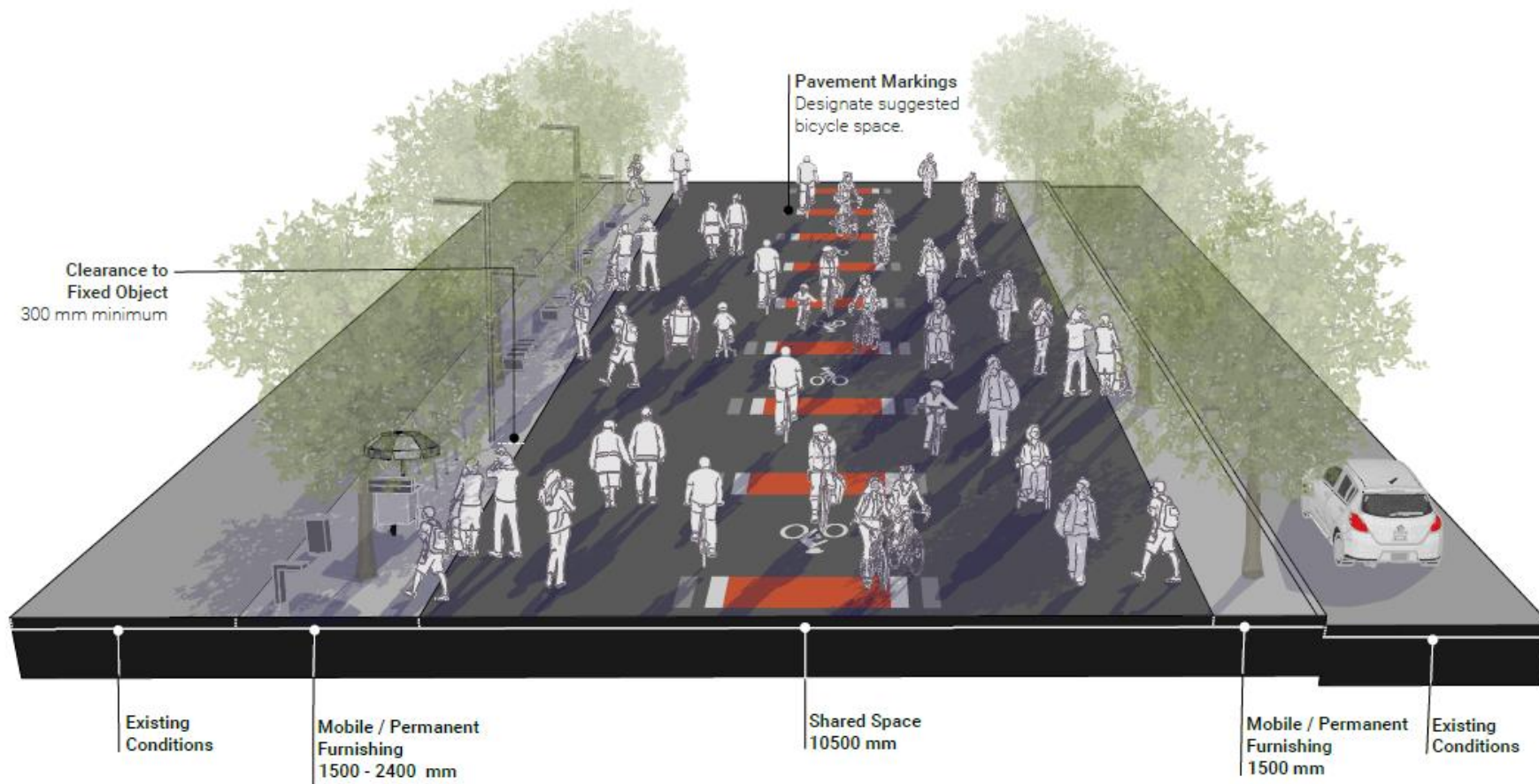


Separated

Experience and Users



Experience and Users

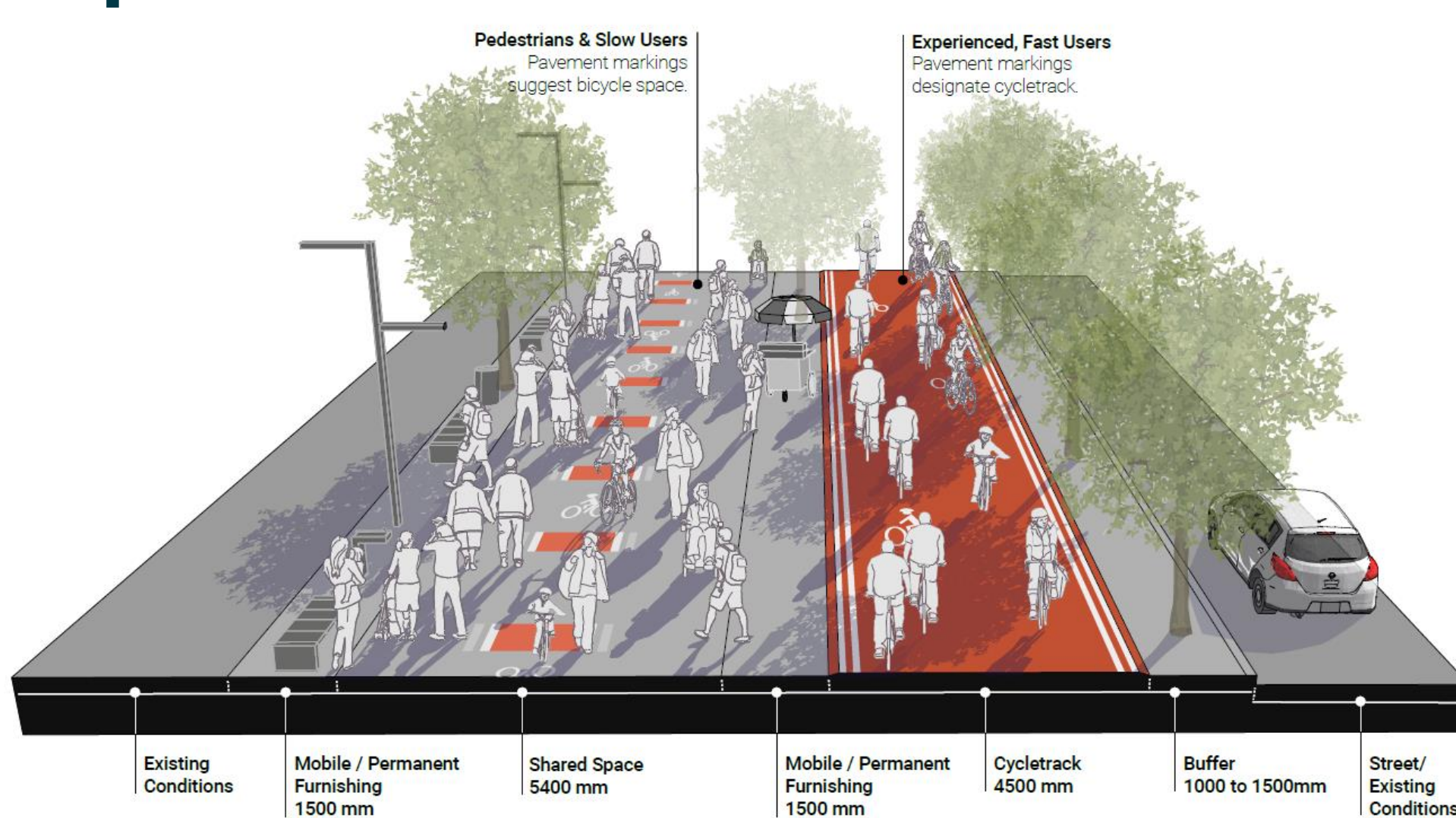


Shared



alta
INNOVATION LAB

Experience and Users



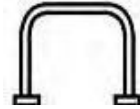
Separated



Trends + Responses

Trail Hubs = Mobility Hubs

- New Mobility demands:
 - Curbspace
 - Storage and securing facilities
 - Electric charging
 - Wayfinding (real-time and navigation)
- Trail access points as key hubs



Short term bike parking



Long term bike parking



Bikeshare & scootershare parking




Transit ticket and integrated payment kiosks



Bus/shuttle stop



Freight loading/ unloading area



Wifi hub




Ridesourcing loading/ unloading area




Electric vehicle charging (including bicycles & scooters)



Real time transit information & other shared mode information



Microtransit pick up & drop off area

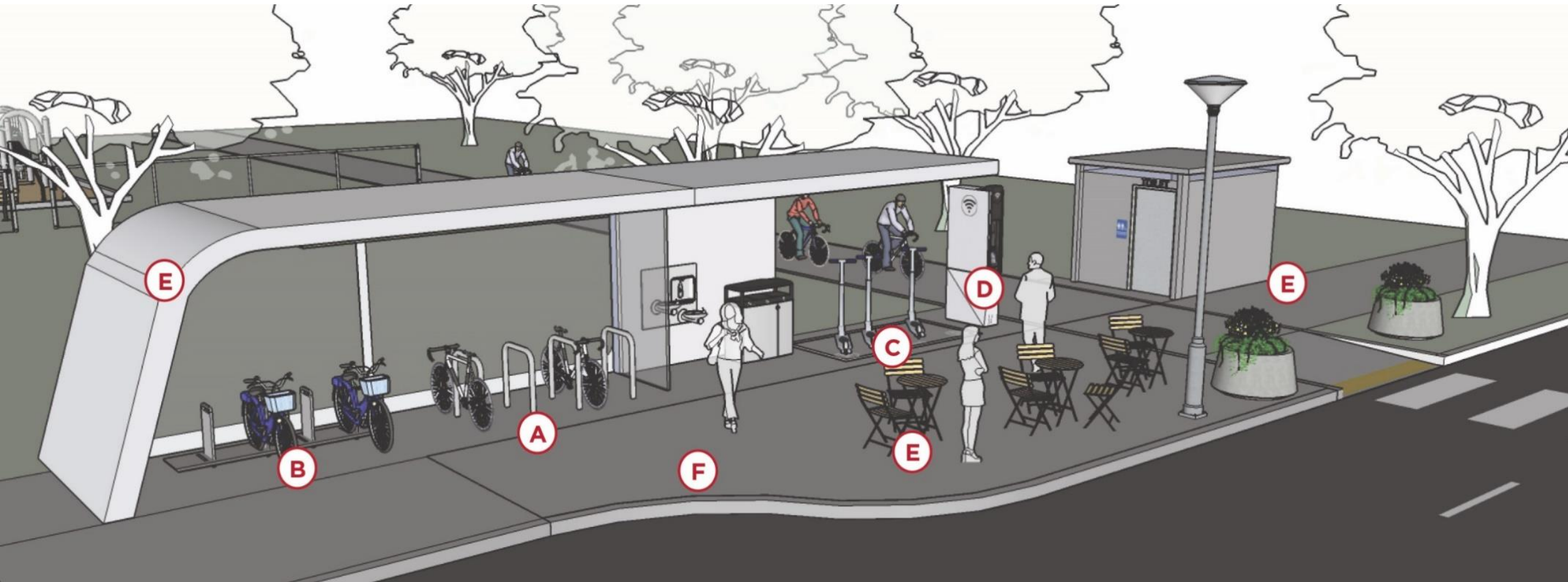


Carshare parking and access points

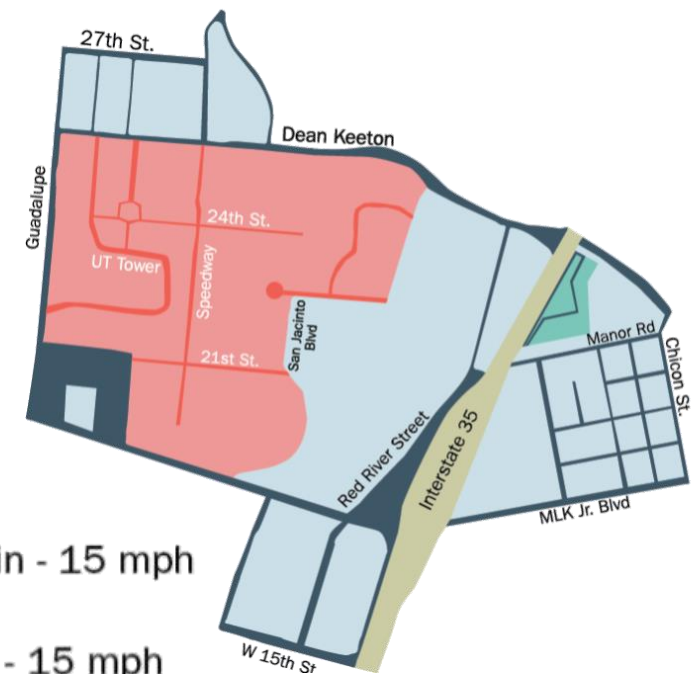


alta
INNOVATION LAB

Trial Hubs = Mobility Hubs



Technology



KEY

- City of Austin - 15 mph
- UT Campus - 15 mph
- Under review - proposed 8 mph
- Inner Campus - 8 mph

Wayfinding



Electric Charging




CV/Link
CONNECTING THE COACHELLA VALLEY



Flexible + Innovative Design



Parking



Equity



[ABOUT US](#)

[BLOG](#)

[RESOURCES](#)

[GRANTS](#)

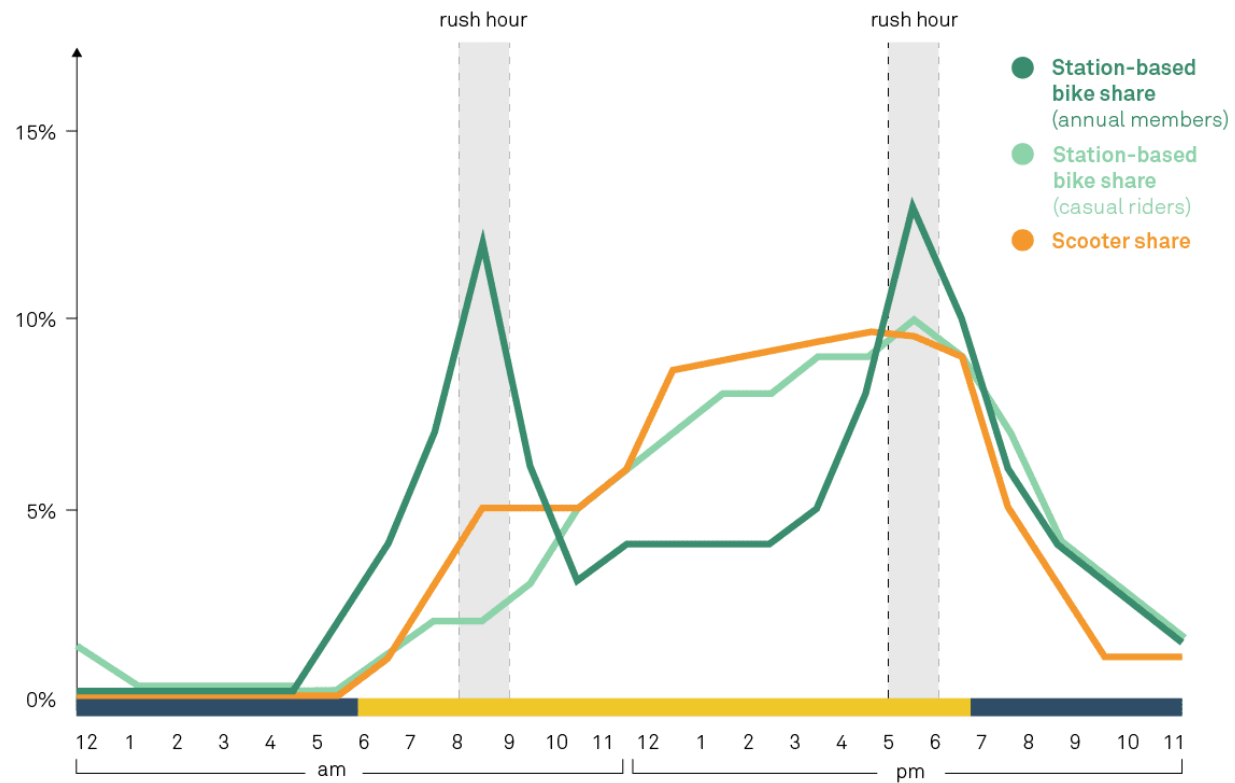
[EVENTS](#)



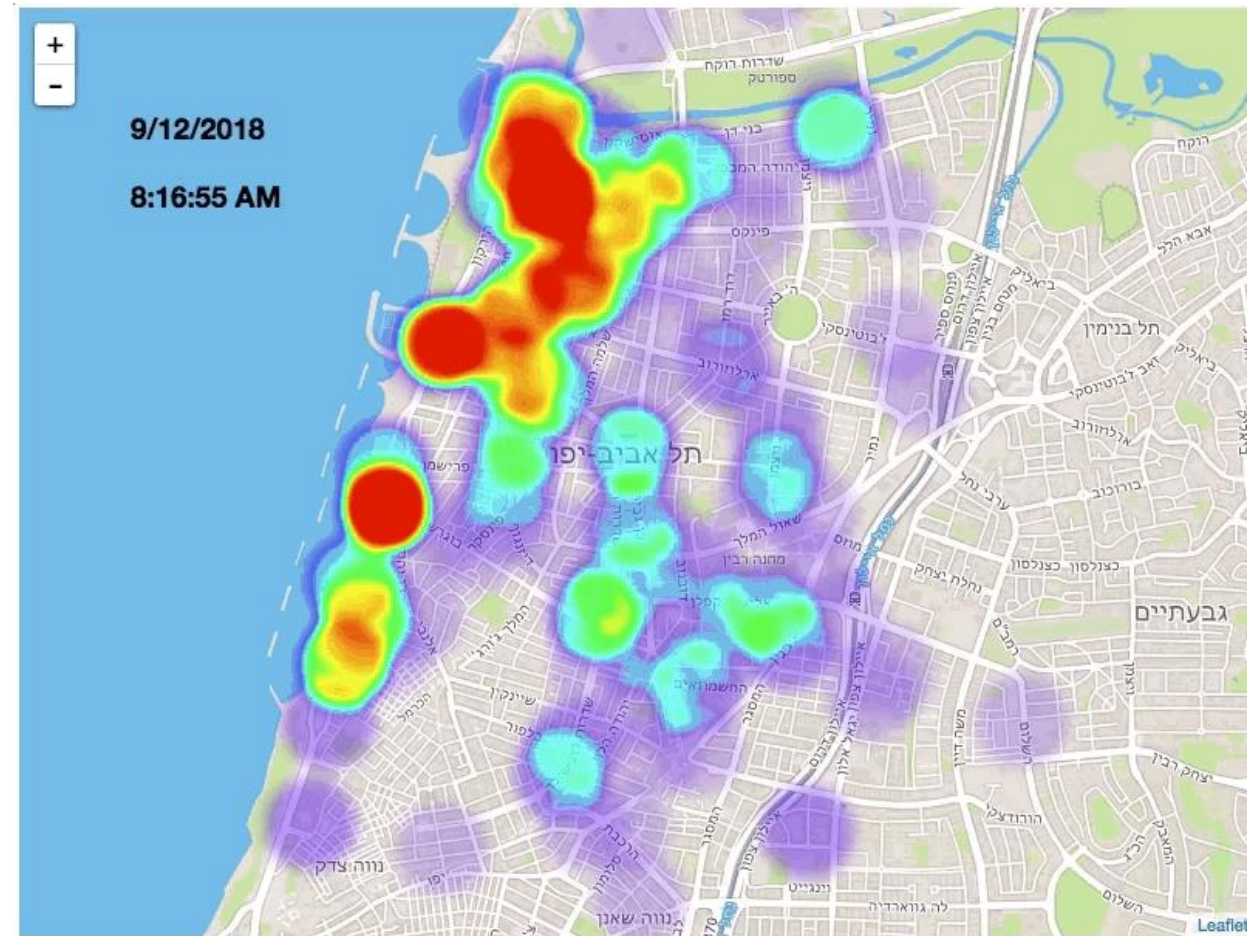
alta
INNOVATION LAB

Data

Trips by Hour








Source: NACTO



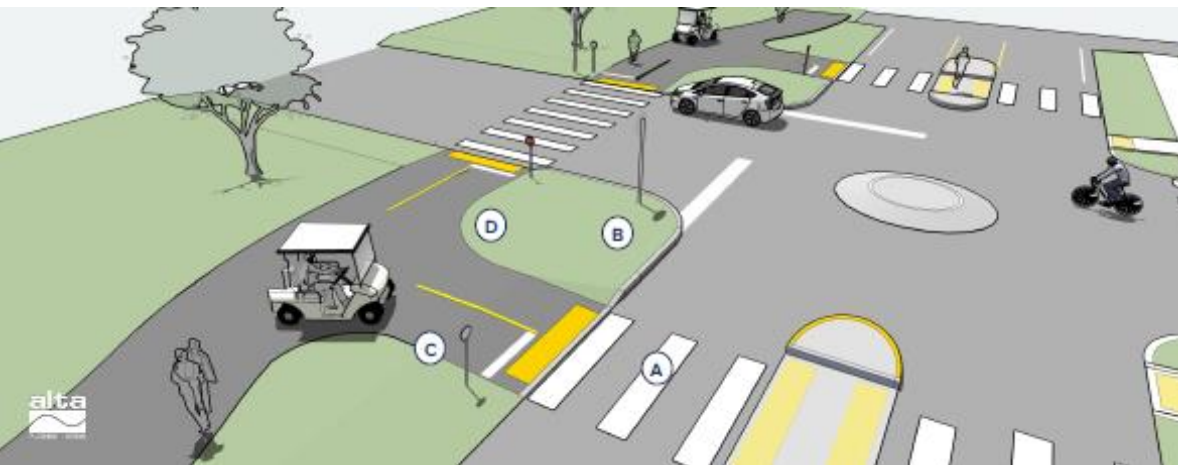
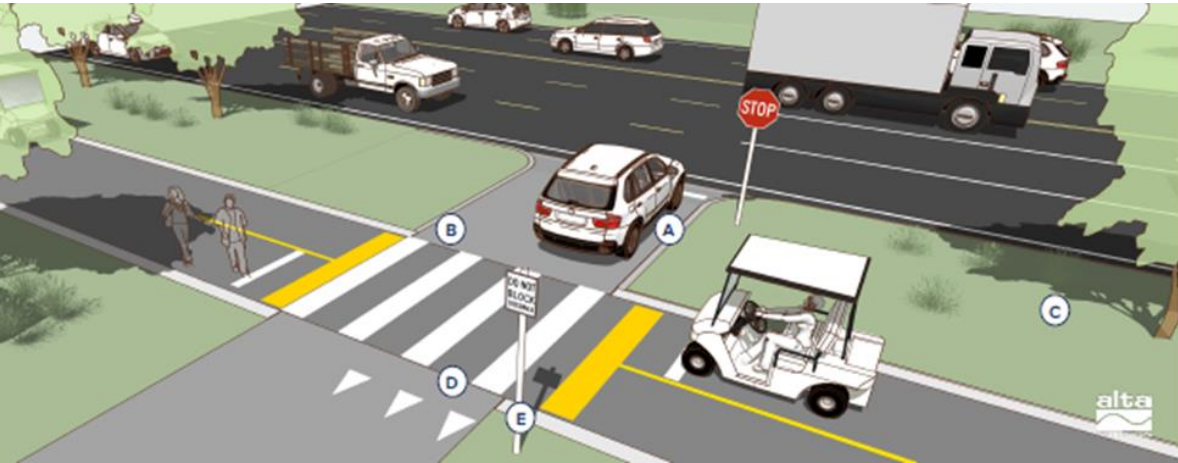
Safety

- On a trail versus on the road
- Trail crossings
- Transitions at trail access points

Figure 1 - Fewer e-Scooter Injuries in Bike-Friendly Cities

	TOTAL BIRD REPORTED INJURIES PER MILLION MILES	"PEOPLE FOR BIKES" SAFETY SCORE
 San Diego	32.4	3.0
 Austin	32.8	3.0
 Phoenix Area	37.3	1.5
 Dallas	38.7	1.5
 San Antonio	51.2	1.0

Intersection Design



A



C



B





What's next?

No Silver Bullet



Questions to Ask



Who Does the Trail
Serve Today and
Tomorrow?



Can the Trail's
Current Design
Accommodate
Different Uses?



Community Input +
Desires + Values?



How Can You
Make Technology
Work for You?



How Do We Define
+ Evaluate Success?



alta
INNOVATION LAB



Questions?

Brad Davis, Principal

Alta Planning + Design – West Palm Beach, FL

BradDavis@altaplanning.com